

















Lake Name		Lake Size (ha)	Species								Fishery Type**	Lake Access						Facilities				
			Rainbow Trout	Brook Trout	Kokanee	Bull Trout	Lake Trout	Burbot	Whitefish	Pikeminnow		Boat launch	Fishing dock	Shore fishing	Rec Site or Provincial Park	Drive (D) or Hike (H)	Boat restrictions? Y/N	Toilets	Picnic site	Beach	Camping	
Hwy 16 E	Purden 	818	x		x				x			R	x	x	x	x	D	N	x	x	x	x
	La Salle W 	26	x									F	x	x	x	x	D	Y	x	x	x	x
	Shere 	124		x								Q				x	D	Y	x	x		
	Little Lost 	6	x									Q			x	x	H	Y	x	x		x
	Portal 	2	x									R			x	x	D	Y	x	x		
Hwy 16 W	Kwitzil 	7	x	x								F	x		x		D	Y				
	Berman 	45	x							x		R				x	H	Y	x	x	x	
	Bednesti	271	x				x		x				x				D	N				
	Clucz 	1,976	x				x	x	x				x				D	N				
	Cobb 	223	x	x								R	x	x	x	x	D	N*	x	x		x
	Fraser	5,407	x			x	x	x	x				x		x	x	D	N	x	x	x	x
Hwy 97 N	Boot 	16	x									Q					H	Y				
	Crystal 	40	x	x								Q	x		x	x	D	N	x	x	x	
	Emerald 	14	x									R			x	x	D	Y	x	x		x
	Hart 	54	x									T		x	x	x	H	Y				
	Square 	12	x									R	x	x		x	H	Y	x			
	Davie	55	x			x		x	x	x			x			x	D	N	x	x		x
	Tudyah	640	x			x		x	x	x			x			x	D	N	x	x		x

Lake Name	Lake Size (ha)	Species								Fishery Type**	Lake Access					Facilities			
		Rainbow Trout	Brook Trout	Kokanee	Bull Trout	Lake Trout	Burbot	Whitefish	Pikeminnow		Boat launch	Fishing dock	Shore fishing	Rec Site or Provincial Park	Drive (D) or Hike (H)	Boat restrictions? Y/N	Toilets	Picnic site	Beach
Hwy 97 S	Trapping 	42	x							R	x				D				

 = stocked lake

* Voluntary motor restriction of 20 HP

** Fishery type:

- F = Family Fishery
- R = Regional Fishery
- Q = Quality Fishery
- T = Trophy Fishery

Note that only stocked fisheries have a fishery designation. Wild fisheries are managed for conservation first.